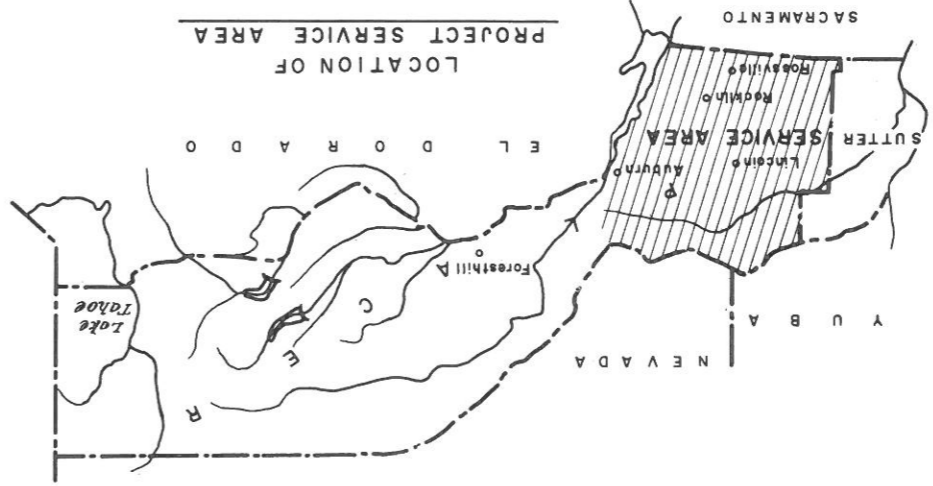
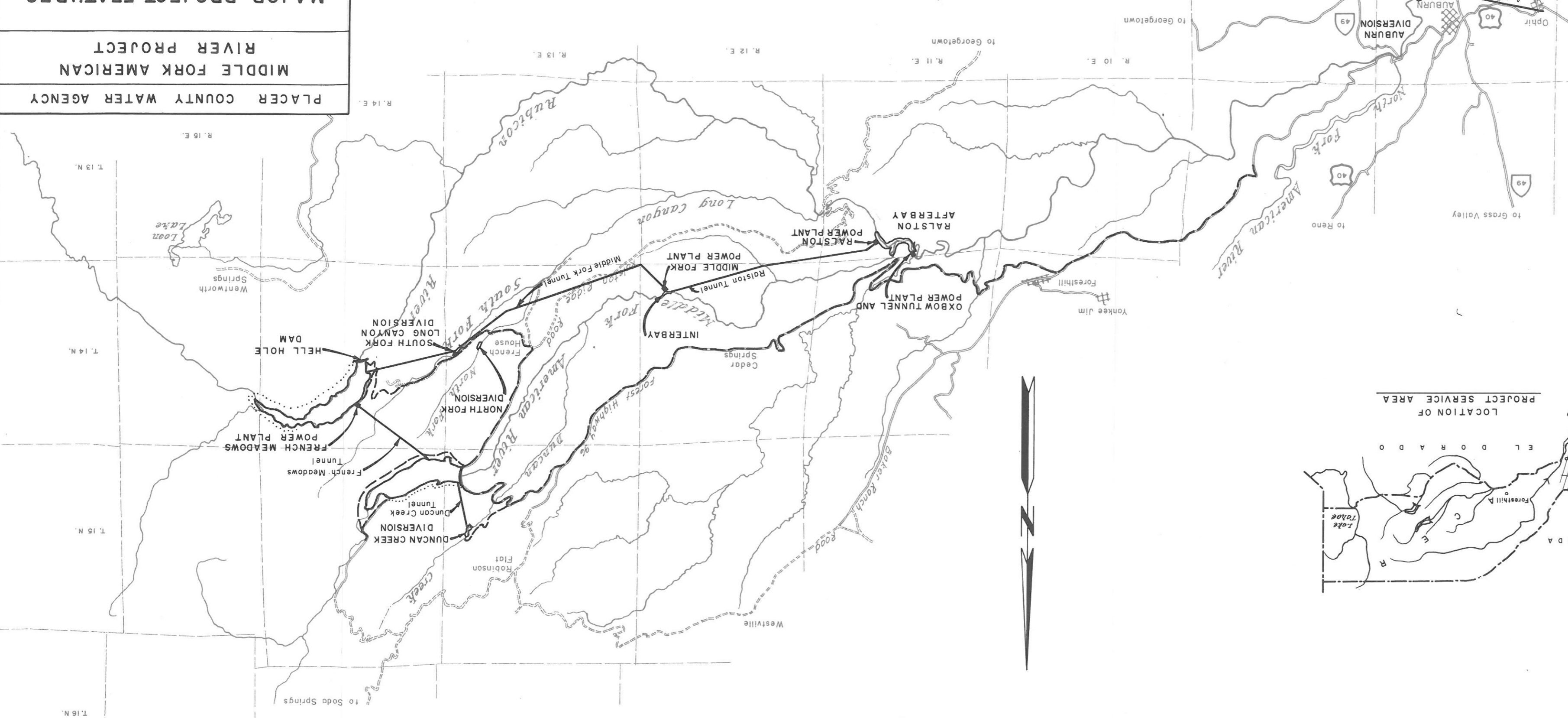
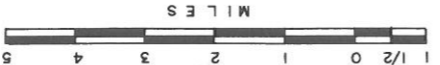


PLACER COUNTY WATER AGENCY  
 MIDDLE FORK AMERICAN RIVER PROJECT  
 MAJOR PROJECT FEATURES

LEEDS, HILL AND JEWETT, INC. SAN FRANCISCO CAL.  
 CONSULTING ENGINEERS  
 SEPTEMBER 1964

Adapted from map by: McCreary  
 Koretsky Engineers.



- LEGEND**
- Power Plant
  - Pumping Plant
  - Main Project Access
  - - - - - Roads to be constructed or improved
  - ..... Trails to be constructed as part of project.



**LEGEND**

- Reservoir high water line
- New or improved road
- Existing unimproved road
- Project boundary (200 Feet above high water line except as shown in vicinity of dams)
- Private lands within Project boundary
- Private lands within Project boundary acquired by P.C.W.A.
- All other lands owned by Federal Government.

Note:  
P.C.W.A. has acquired easements for all Project tunnels, roads and trails.

Base: USGS Bunker Hill, Royal Gorge, Granite Chief, Wentworth Springs, Duncan Peak, Greek Store, Michigan Bluff, Tunnel Hill & Forest Hill, 1:25,000 Quadrangle, 75 Series, 1953

PLACER COUNTY WATER AGENCY  
MIDDLE FORK AMERICAN RIVER PROJECT  
POST-PROJECT LAND OWNERSHIP

LEEDS, HILL AND JEWETT, INC.  
SAN FRANCISCO, CAL.  
CONSULTING ENGINEERS  
SEPTEMBER 1964

